



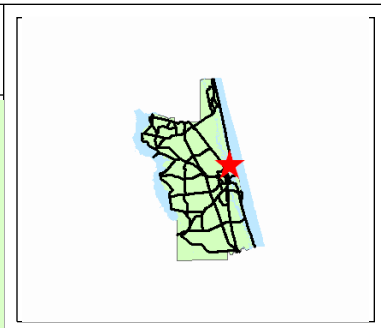
**Sharon Outland, C.F.A.**  
 Property Appraiser, St. Johns County  
 (904) 827-5500 (904) 827-5580 (fax)












# 500 N. Point Map



Map center: 29° 57' 25.8" N, 81° 18' 48.8" W



## Legend

-  Parcels
-  Rights of Way
-  Water Bodies
-  Condominiums
-  Subdivision Boundaries
-  Section-Township-Range
-  Railroad
-  Major Road Centerlines
-  Minor Road Centerlines



Scale: 1:2,341

The information provided on this map was derived from data that was compiled by the St. Johns County Property Appraiser's Office solely for the governmental purpose of property assessment. This information is not a survey and should not be relied upon by anyone for a determination of property ownership. No warranties, expressed or implied, are provided for the accuracy of the data herein, its use, or its interpretation. [www.sjcpa.us](http://www.sjcpa.us).