

Oil & Gas Data Query

Query Menu Help

Oil Proration Query Results for March 2010







Search Criteria:

District: 09

Oil Lease No.: 16357

Oil Lease Name(s): THIEME, FREIDA

County: WILBARGER

District	Field Type	Field Name	Field No.	Operator Name	Operator No.	Lease Name	Lease No.	Unit No.	Well No.	API No.	Potential (BBL)	Gas/Oil Ratio	Acres	Daily Allowable	Unit or Well Type
														Oil / Gas	
09	REGULAR	RAINWATER (CONGL.)	74274333	HODGDEN, LAWRENCE D.	390782	THIEME, FREIDA	16357 		1	487-83053 	5.0	0	0.0	5# / 96	PRODUCING
09	REGULAR	RAINWATER (CONGL.)	74274333	HODGDEN, LAWRENCE D.	390782	THIEME, FREIDA	16357 		3	487-30411 	4.0	0	0.0	4# / 96	PRODUCING
09	REGULAR	RAINWATER (CONGL.)	74274333	HODGDEN, LAWRENCE D.	390782	THIEME, FREIDA	16357 		4	487-31183 	5.0	0	0.0	5# / 96	PRODUCING

Return

[Disclaimer](#) | [RRC Home](#) | [Contact](#)